

RESOLUTION NO. 29045

A RESOLUTION AUTHORIZING THE CHATTANOOGA-HAMILTON COUNTY REGIONAL PLANNING AGENCY TO REVIEW AND UPDATE THE BRAINERD OVERLAY ZONING ORDINANCE, AND TO CONDUCT A REZONING STUDY FOR THE PURPOSE OF EXTENDING THE OVERLAY ZONE INTO THE LEE HIGHWAY-AIRPORT ROAD-SHEPHERD ROAD AREAS AS GENERALLY DEFINED BY THE ATTACHED MAP.




BE IT RESOLVED BY THE CITY COUNCIL OF THE CITY OF CHATTANOOGA, TENNESSEE, That it is hereby authorizing the Chattanooga-Hamilton County Regional Agency to review and update the Brainerd Overlay Zoning Ordinance, and to conduct a rezoning study for the purpose of extending the overlay zone into the Lee Highway-Airport Road-Shepherd Road area as generally defined by the attached map.

Additional properties that border the study area may be included in the rezoning study provided the property owner requests be included, wherein property owners within three hundred feet (300') of the parcel are notified, and there is no documented public opposition to the property being included in the study.

ADOPTED: May 23, 2017

/mem

Legend

-  Brainerd Rd Overlay
-  Brainerd Overlay Extension
-  Lovell Field Gateway Overlay

